



Proposed Catchment Area Announcement: Elementary School on Sheffield Avenue*

April 2021

As part of our annual boundary review process and in preparation for the new school opening on Burke Mountain, it has been determined that boundaries for the new school at 3538 Sheffield Avenue, Coquitlam, should be established. Several different options for the proposed catchment area were pursued and analyzed in detail.

Desired Outcomes

- To optimize proximity and access to the new elementary school
- To be sustainable for the short and medium term in terms of size for the neighbourhood.
 - Longer term needs will be met with an additional elementary school (Marigold) on Burke Mountain.

School Act and Policy 19

- Governs Student Attendance Areas (Catchment Areas)
- To note:
 - The proposed changes will only affect new students to the school.
 - Students currently attending other elementary schools who live in the new catchment area will be given the option of attending the new school on Sheffield Avenue.
 - Students who would like to remain in their existing school can do so and siblings will be grandfathered via the sibling clause.

*The official school name will be determined during a process carried out at a later date.

The catchment boundary will come into effect in 2022 when the school opens.

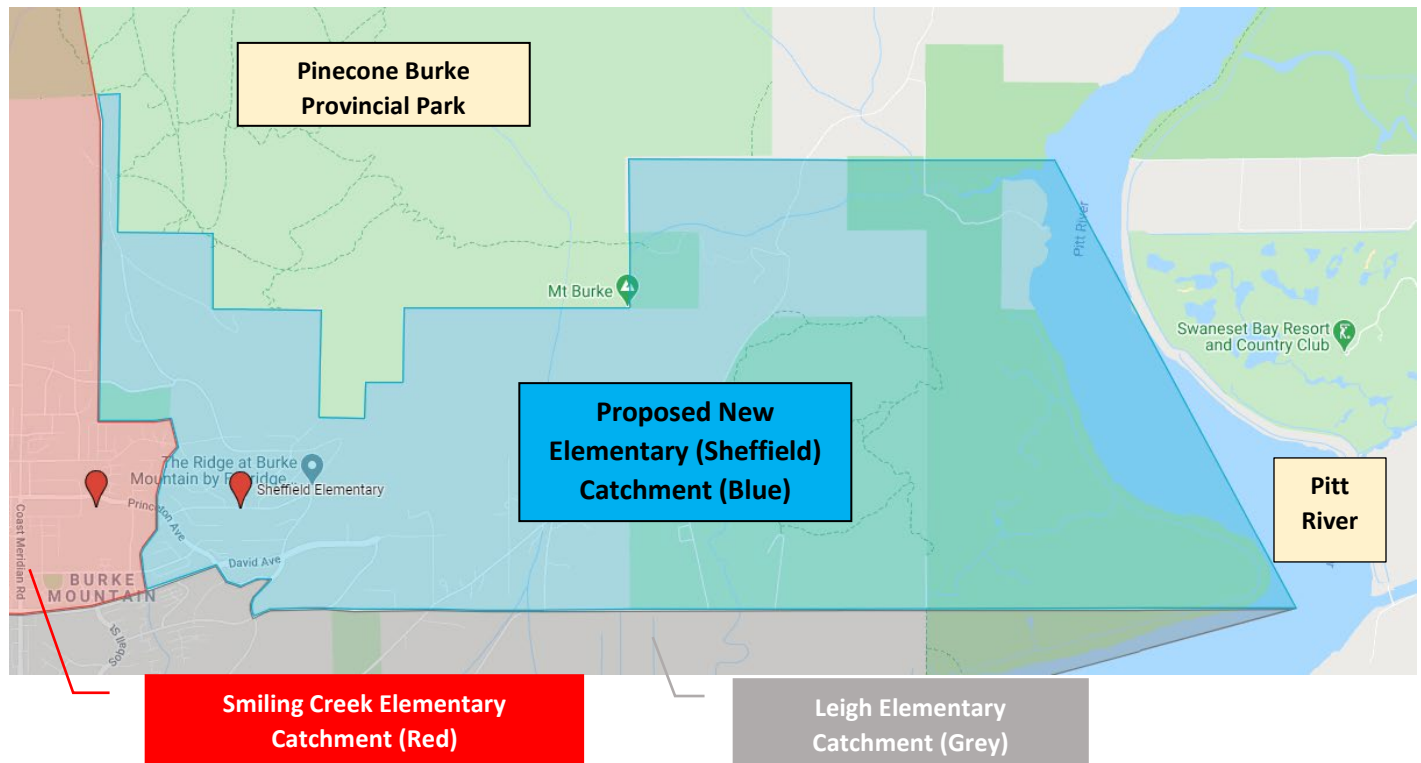
Please feel free to provide feedback via the [survey link](#) or use this QR code with your mobile device:



Proposed Catchment Area Announcement: Elementary School on Sheffield Avenue*

Overview:

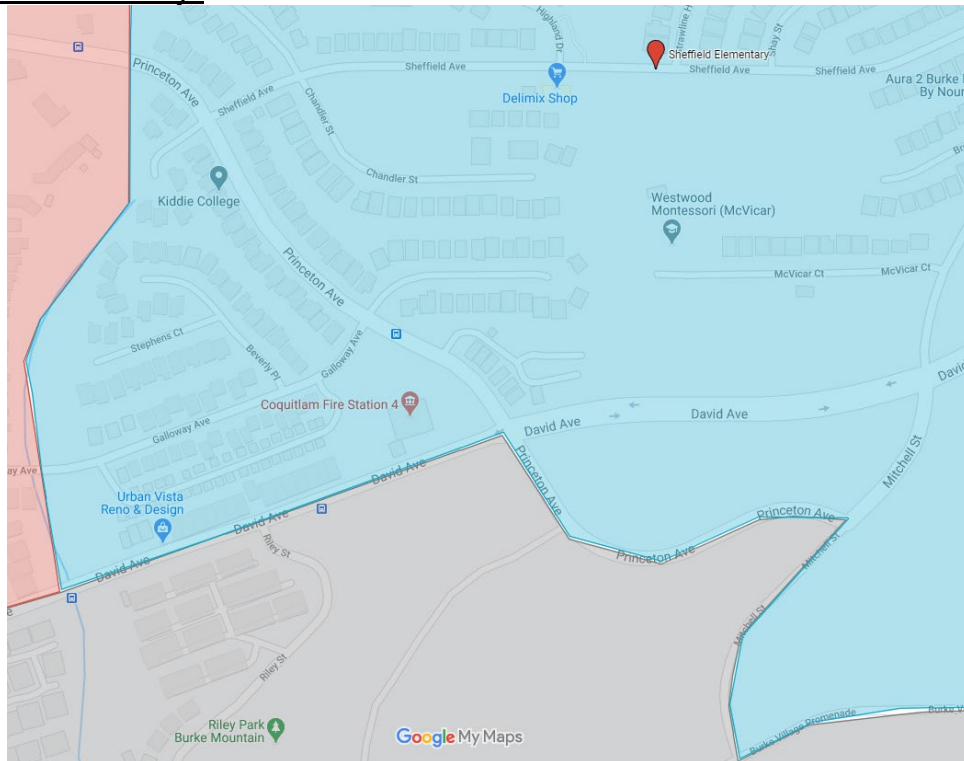
- The proposed new catchment boundaries for the new elementary school on Sheffield Avenue are below shown in blue in the diagram below. The specific boundaries (south, north, east, and west) are described in more detail on the pages that follow.



Proposed Catchment Area Announcement: Elementary School on Sheffield Avenue*

Southern Boundary:

- Going from west to east, the southern Boundary follows David Avenue to Princeton Avenue to Mitchell Street to Burke Village Promenade and then straight east to the Pitt River. The following two diagrams illustrate the southwest and southeast proposed boundaries:
- Southwest Boundary:

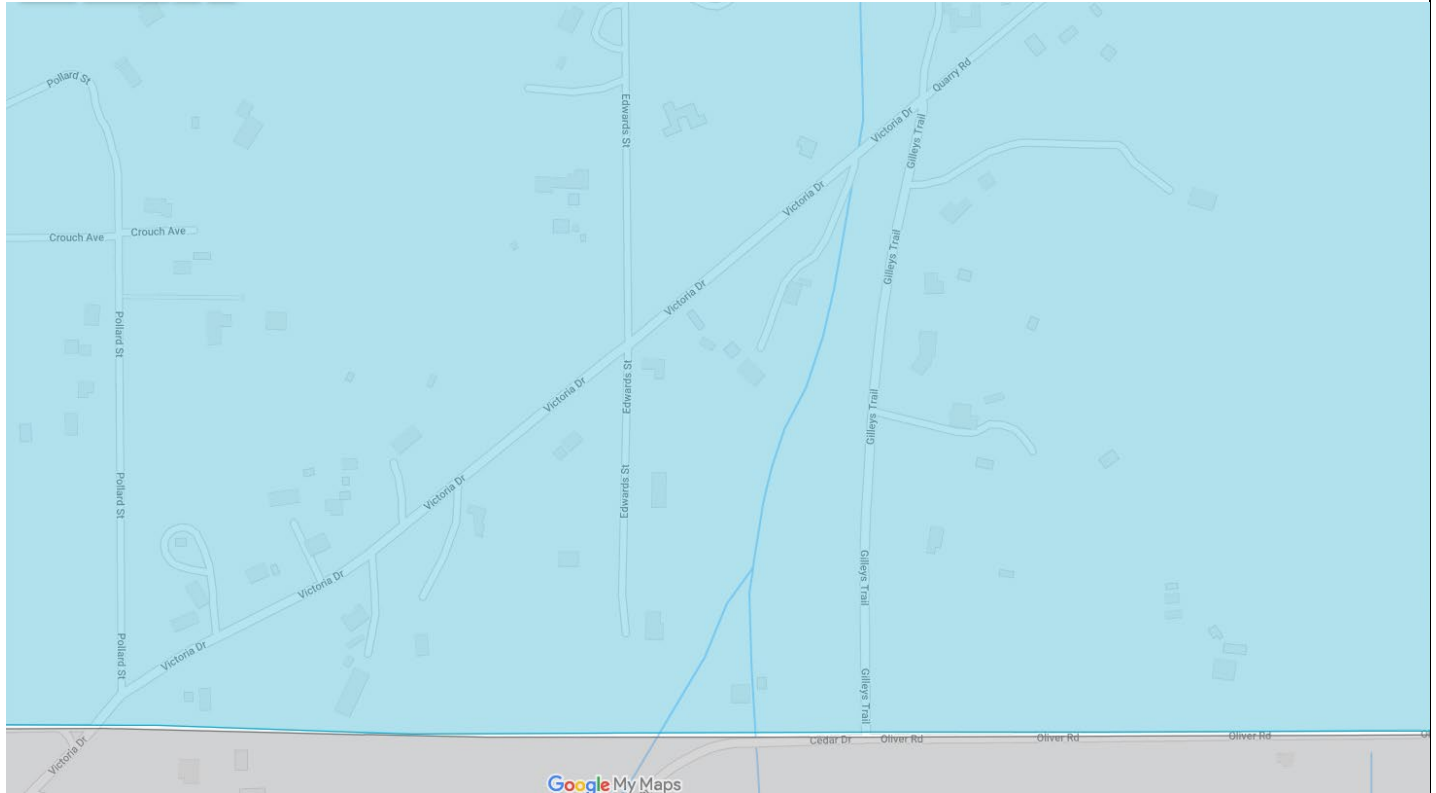


Near the Southwest Boundary, the proposed new Catchment Area includes all addresses:

- 3461 or higher for odd numbered addresses on the northside of David Avenue
- 3484 to 3518 for even numbered addresses on Princeton Avenue
- 3489 or higher for odd numbered addresses on Princeton Avenue
- Addresses on the east side of Mitchell Street currently shown as 3512 David Avenue
- All addresses on the northside of Burke Village Promenade (some house numbers are still to be determined)

Proposed Catchment Area Announcement: Elementary School on Sheffield Avenue*

- Southeast Boundary:



Near the Southeast Boundary, the proposed new Catchment Area includes all addresses:

- 3615 and 3623 on the older David Avenue and addresses to the north still to be determined
- 1350 or higher on Pollard Street
- 3654 or higher for even numbered addresses on Victoria Avenue
- 3665 or higher for odd numbered addresses on Victoria Avenue
- On Edwards Street north of Oliver Road
- 4265 Cedar Drive
- On Gilleys Trail north of Oliver Road
- On Quarry Road
- Odd numbered address on the north side of Oliver Road
- 4265 or higher on Cedar Drive

Proposed Catchment Area Announcement: Elementary School on Sheffield Avenue*

Northern Boundary:

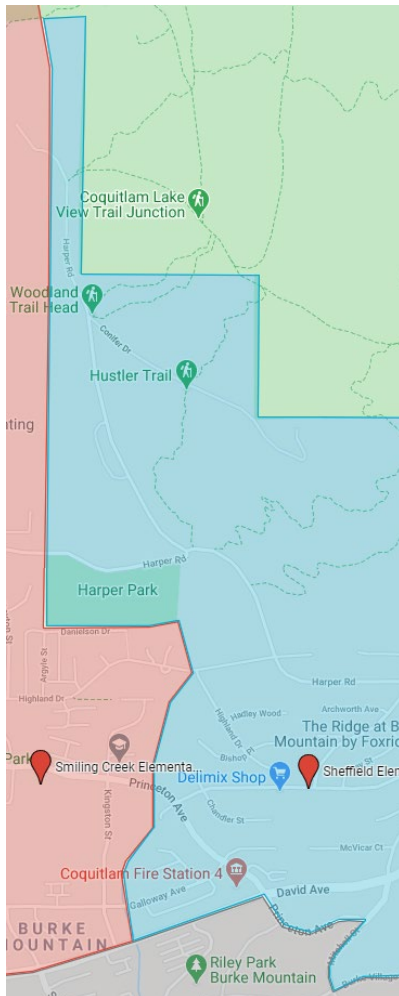
- Pinecone Burke Provincial Park

Eastern Boundary

- Pitt River

Western Boundary:

- Along the ravine just east of Kingston Creek Street to the north of Hall Avenue
- It then extends west at Harper Park so that all addresses that are both north of Danielson Drive and east of Argyle Street will be in the new catchment.



Near the Western Boundary, the proposed new Catchment Area includes all addresses:

- 3430 or higher on Harper Road
- On Hall Avenue
- 3532 or higher for even numbered addresses on Highland Drive
- 3537 or higher for odd numbered addresses on Highland Drive
- On Hadley Wood
- On Bishop Place
- On Sheffield Avenue
- 3484 to 3518 for even numbered addresses on Princeton Avenue
- 3489 or higher for odd numbered addresses on Princeton Avenue
- On Chandler Street
- On Beverly Place
- On Stephens Court
- 3457 or higher for odd numbered addresses on Galloway Avenue
- 3458 or higher for even numbered addresses on Galloway Avenue
- 3461 or higher for odd numbered addresses on the northside of David Avenue

Proposed Catchment Area Feedback:

You can provide your feedback by 4 pm on Wednesday, April 28, 2021

Click here: <https://www.surveymonkey.com/r/SheffieldCatchment>